

# Camping Tiveden

\*\*\* Vid sjön Unden



**Camping Tiveden**  
Baggekärr  
69597 Tived, Sverige

Tel.: 0046 584 474 083

info@campingtiveden.se  
www.campingtiveden.se

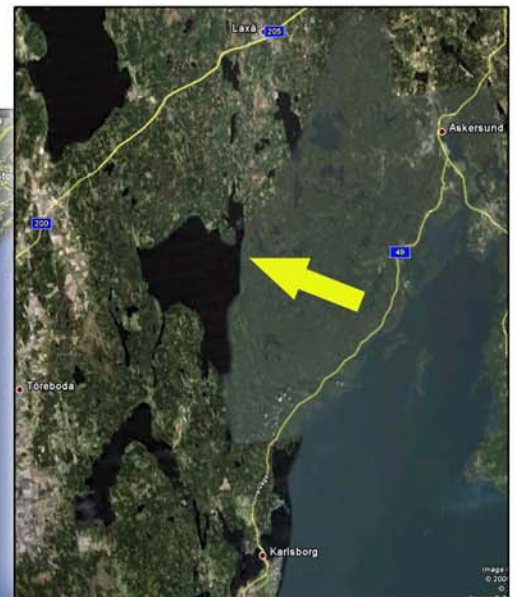
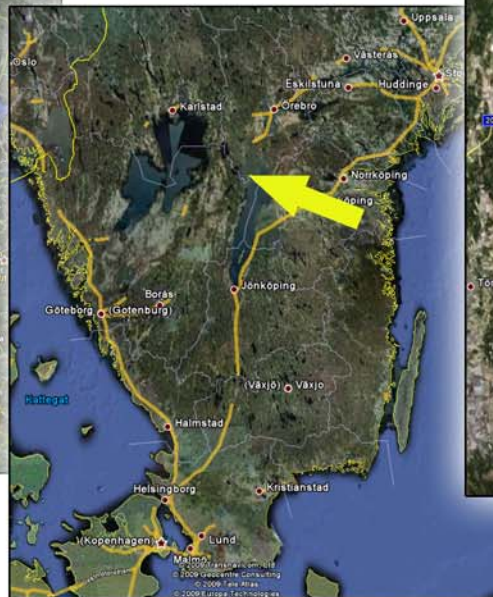
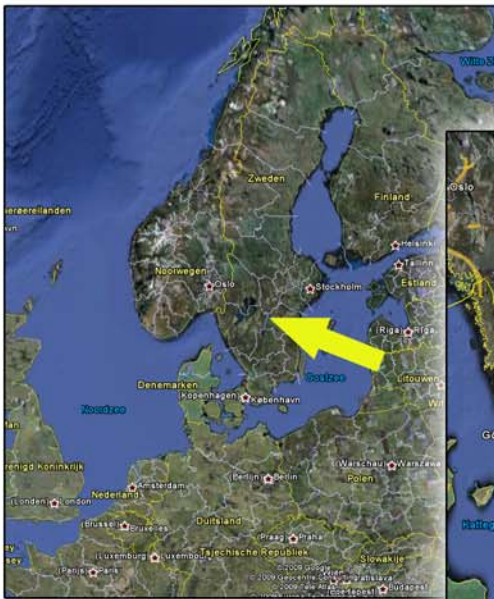
To find us:

Camping Tiveden is situated between the two largest lakes of Sweden, Vänern and Vättern, halfway between Gothenburg and Stockholm in the district Tiveden at the east side of lake Unden.

Take the E20 from Gothenburg to Stockholm.  
After 265 km take the exit Finnerödja, 18 km south.

From the south you will drive the E4 to Jönköping, take road 195 to Karlsborg and later the road 49. You will pass the village of Karlsborg.  
After 8 km turn left with Granvik in the direction of Tived 10 km.  
At the end of this road, turn right and drive 12 km.

There you find the campsite at your leftside, 3 km north of the church of Sannerud.



If you use Google Earth, you can check your setting, follow and / or modify: Tools, Options, (3D View tab) Width / Long.

Here you make your adjustment.

Under the screen you can read the degrees.

**GPS:** Check your settings on your navigation device  
There are 3 possibilities: degrees or minutes or seconds

Degrees : (Google Earth: Decimals, degrees) N 58.79860  
E 14.54000

Minutes : (Google Earth: Degrees, decimals, minutes) N 58.47 916  
E 14.32 400

Seconds: (Google Earth: Degrees, minutes, seconds) N 58.47.55  
E 14.32.24

